











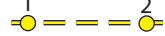






















LEGEND

-  State Park Lands
-  Forbes State Forest Lands
-  State Game Lands
-  Natural Area/Wild Area
-  County Line
-  State or Federal Highway
-  Hard Surface Road
-  Improved Dirt Road
-  Drivable Trail
-  Joint Use Road: Auto/Snowmobile
-  Multi-use Trail: Hiking and as Designated
-  Hiking Trail
-  Laurel Highlands Hiking Trail
-  LHHT Connector
-  Great Allegheny Passage Multi-use: Hiking, Biking
-  Railroad
-  Stream
-  Lake and Dam
-  Pipeline R/W
-  Town or Village
-  State Park Office
-  LHHT Shelter Area
-  Campground
-  Cabin
-  Picnic Pavilion
-  Water
-  Cross-country Skiing Recommended
-  Snowmobiling
-  Mountain Biking
-  Vista
-  Parking / Trailhead
-  Parking Unpaved
-  Gate

1800 — CONTOURS ARE ON
1700 — 100 FT. INTERVALS

